

Workshop

Introduction on mapping and modeling

Institut Pasteur of Algeria,
October 13-17, 2019



Funded by
the European Union



CBRN
**Centres
of Excellence**
An initiative of the European Union



**Institut de Recherche
pour le Développement**
FRANCE

French National Research Institute for Sustainable Development

Training content and objectives

Objective of the training

The main objectives of this basic level course are:

- to provide the trainees with fundamental concepts of Geographic Information Systems (GIS)
- to provide an introduction to the making of species distribution modelling
- to familiarize the trainees with a GIS software by hands-on experiences
- to identify and train GIS focal point for the MediLabSecure project.

Target audience

This course is for anyone who wants to develop his or her knowledge about mapping and modelling. Participants do not need previous experience - just motivation! This course target all the members of the MediLabSecure project (A majority of members of the WP3 Entomology is expected, but members of other WPs are eligible). Priority will be given to applicants that are ready to be involved for the whole duration of the MediLabSecure project on this topic. We are looking for motivated people to become the MediLabSecure GIS focal point in their respective country.

Overview of the agenda

	Day 1	Day 2	Day 3	Day 4	Day 5
Morning	Welcome Lecture on mapping (R.Garni, Institut Pasteur Algeria)	Practical work on mapping (R.Garni, Institut Pasteur Algeria)	Early-warning tools (G.Hendrickx, Avia-GIS)	Practical work on modelling (S.Abdallah, Ain Shams Univ.)	Practical work on modelling (S.Abdallah, Ain Shams Univ.)
Afternoon	Practical work on mapping (R.Garni, Institut Pasteur Algeria)	Practical work on mapping (R.Garni, Institut Pasteur Algeria)	Lecture on modelling (S.Abdallah, Ain Shams Univ.)	Practical work on modelling (S.Abdallah, Ain Shams Univ.)	Practical work on modelling (S.Abdallah, Ain Shams Univ.)

This five-day course will be followed by a distance-learning course provided by Avia-GIS.

Trainers



Rafik Garni
Institut Pasteur of Algeria, Algiers

Biologist researcher, with a master degree on medical entomology at the Parasite Eco Epidemiology Laboratory, Institut Pasteur of Algeria. He is specialized in the field of mapping, remote sensing and vector-borne diseases especially on cutaneous and visceral leishmaniasis.
rgarni@pasteur.dz



Abdallah Samy
Ain Shams University, Egypt

Epidemiologist and public health researcher. His current work on arboviruses and mosquito-borne diseases is focused on developing disease forecast, understanding the major drivers of disease spread, and identifying the possible shifts at disease risk in response to global warming in future.
asamy.ku@fulbrightmail.org



Guy Hendrickx
Avia-GIS, Belgium




















MediLabSecure WP5 Leader, Early warning tool modelling. He is the Managing Director of Avia-GIS, a company specialized into turning this information into spatial decision support systems that bridge the gap between research and decision making.

ghendrickx@avia-gis.com



Vincent Robert
IRD, MIVEGEC, France

MediLabSecure WP3 Leader, Medical and veterinary entomology. His main domains of expertise are mosquitoes, anophelines and malaria transmission and culicines vectors of arbovirus. He had about 25 years of experience in medical entomology in tropical area. Since the last 12 years he mainly works in Euro-Mediterranean area.
vincent.robert@ird.fr

Sunday 13		Monday 14		Tuesday 15		Wednesday 16		Thursday 17	
9:00	Welcome  <ul style="list-style-type: none"> Official inauguration by Dr Z. HARRAT MediLabSecure: Network for a OneHealth approach to emerging vector-borne viruses in the Mediterranean & Sahel regions / V. Legal & M. Picard 	8:30	Practical / R. Garni  <ul style="list-style-type: none"> Opening a raster file Entities selection (simple selection, queryselection) Table joins 	8:30	Lecture / G. Hendrix  <ul style="list-style-type: none"> Early warning tools 	8:30	Lecture / A. Samy  <ul style="list-style-type: none"> Environmental data: climatic and remote sensing data Data visualization and processing in ArcMap Introduction to complex model algorithms (e.g. Maxent) 	8:30	Practical / A. Samy  (2) Developing models for vector species distributions
10:30	Coffee break	10:30	Coffee break	10:30	Coffee break	10:30	Coffee break	10:30	Coffee break
11:00	Lecture  <ul style="list-style-type: none"> Invasive mosquito species in Euro-Mediterranean area / V. Robert Introduction to Geographical Information System / R. Garni 	11:00	Practical / R. Garni  <ul style="list-style-type: none"> Attribute data classifying Adding geo referenced points from tabulated files 	11:00	Practical / G. Hendrix  <ul style="list-style-type: none"> Establishing a group within MediLabSecure (aim, activities, GIS capacities and follow-up) 	11:00	Practical / A. Samy  <ul style="list-style-type: none"> Model outputs Niches to distribution Model thresholding 	11:00	General discussion Evaluation of the training Certificate of attendance Closing ceremony 
13:00	Lunch	13:00	Lunch	13:00	Lunch	13:00	Lunch	13:00	Lunch
14:00	Practical / R. Garni  <ul style="list-style-type: none"> GIS: basic notions Data type in GIS: vector vs raster Geographical coordinates Cartographic projections Collecting data: How to use a GPS receiver or equivalent 	14:00	Practical / R. Garni  <ul style="list-style-type: none"> Spatial operations: Clipping a vector Spatial operations: vector fusion Spatial operations: creating buffer 	14:00	Lecture / A. Samy  <ul style="list-style-type: none"> Conceptual Introduction to Ecological Niche Modeling (ENMs) ENM overview Vector occurrence data concepts 	14:00	Lecture / A. Samy  <ul style="list-style-type: none"> Invasive vector species Vector distribution under Climate changes 	14:00	
16:00	Coffee break	16:00	Coffee break	16:00	Coffee break	16:00	Coffee break	Visit to Algiers	
16:20	Practical / R. Garni  <ul style="list-style-type: none"> Installing QGIS, opening and handling GIS Data files: Opening a shapefile Attribute table Column header 	16:20	Practical / R. Garni  <ul style="list-style-type: none"> Image Georeferencing Create thematic map using the print composer 	16:20	Practical / A. Samy  <ul style="list-style-type: none"> Vector occurrence data sources and considerations Bias in Vector occurrence data Sampling Bias of Vector data 	16:20	Practical / A. Samy  (1) Each applicant will have the opportunity to develop models for vector species distributions, examine possible invasion of diverse vector species, and understand the influence of climate change on the distributional geography of several key vectors and vector-borne diseases.		
							Gala dinner		

List of attendees

Country	Surname	Firstname	Institute	E-mail
Libya	ABUABAID	Hanin Mohammed	National Centre for Diseases Control	hana80vet@yahoo.com
Algeria	BOUSHAKI	Djamila	Ministère de l'Agriculture du Développement Rural et de la Pêche	dboushaki@yahoo.fr
Mauritania	BRAHIM	Akhyarhoum Cheikh	Université de Nouakchott Al-Aasriya	khyarhoum.brahim@gmail.com
Armenia	DANIELYAN	Ruben	National Center for Disease Control and Prevention, Armenia	roubendanielyan@yahoo.com
Turkey	DEMİROK	Murat	Hacettepe University	muratcandemirok@gmail.com
Algeria	GARNI	Rafik	Institut Pasteur of Algeria	rgarni@pasteur.dz
Lebanon	GHOSN	Nada	Ministry of Public Health	esumohleb@gmail.com
Algeria	HARRAT	Zoubir	Institut Pasteur of Algeria	zharrat@gmail.com
Belgium	HENDRICKX	Guy	Avia-GIS	ghendrickx@avia-gis.com
Tunisia	KHROUF	Fatma	Pasteur institute of Tunis	kfatmamail@yahoo.fr
France	LAGAL	Vanessa	Institut Pasteur Paris	vanessa.lagal@pasteur.fr
France	PICARD	Marie	IRD	marie.picard@ird.fr
Serbia	PUSTAHIJA	Tatjana	Institute of Public Health of Vojvodina	tatjana.pustahija@izjzv.org.rs
France	ROBERT	Vincent	IRD	vincent.robert@ird.fr
Egypt	SAMY	Abdallah	Ain Shams University	asamy.ku@fulbrightmail.org
Bosnia and Herzegovina	SANTRAC	Violeta	VIRSVB Public Veterinary Institute of the Republic of Srpska	violeta.santrac@virs-vb.com
Morocco	SARIH	M'hammed	Institut Pasteur du Maroc	mhammed.sarih@pasteur.ma

Libya	SHAIBI	Taher	National Centre for Diseases Control	eeshaibi@yahoo.com
Niger	SOUMANA	Amadou	CERMES	a.soumana@ymail.com
Serbia	SRDIC	Vid	University of Novi Sad	vid.srdic@polj.edu.rs
Libya	ABUABAID	Hanan Mohammed	National Centre for Diseases Control	hana80vet@yahoo.com
Algeria	BOULAHBEL ANES	Dahbia	Institut Pasteur of Algeria	
Algeria	ADJED	Brahim	Institut Pasteur of Algeria	

Contact

The MediLabSecure Medical Entomology Team (WP3)

> Vincent ROBERT - Medical entomologist, PhD

> Marie PICARD - Project manager WP4

Phone: +33 (0)4 67 41 63 50

Email: mls.entomo@ird.fr

In case of emergency on the mobile phone:

Rafik Garni (local organizer, Institut Pasteur of Algeria), +213 771 19 31 40

Marie Picard +33 6 20 02 08 29